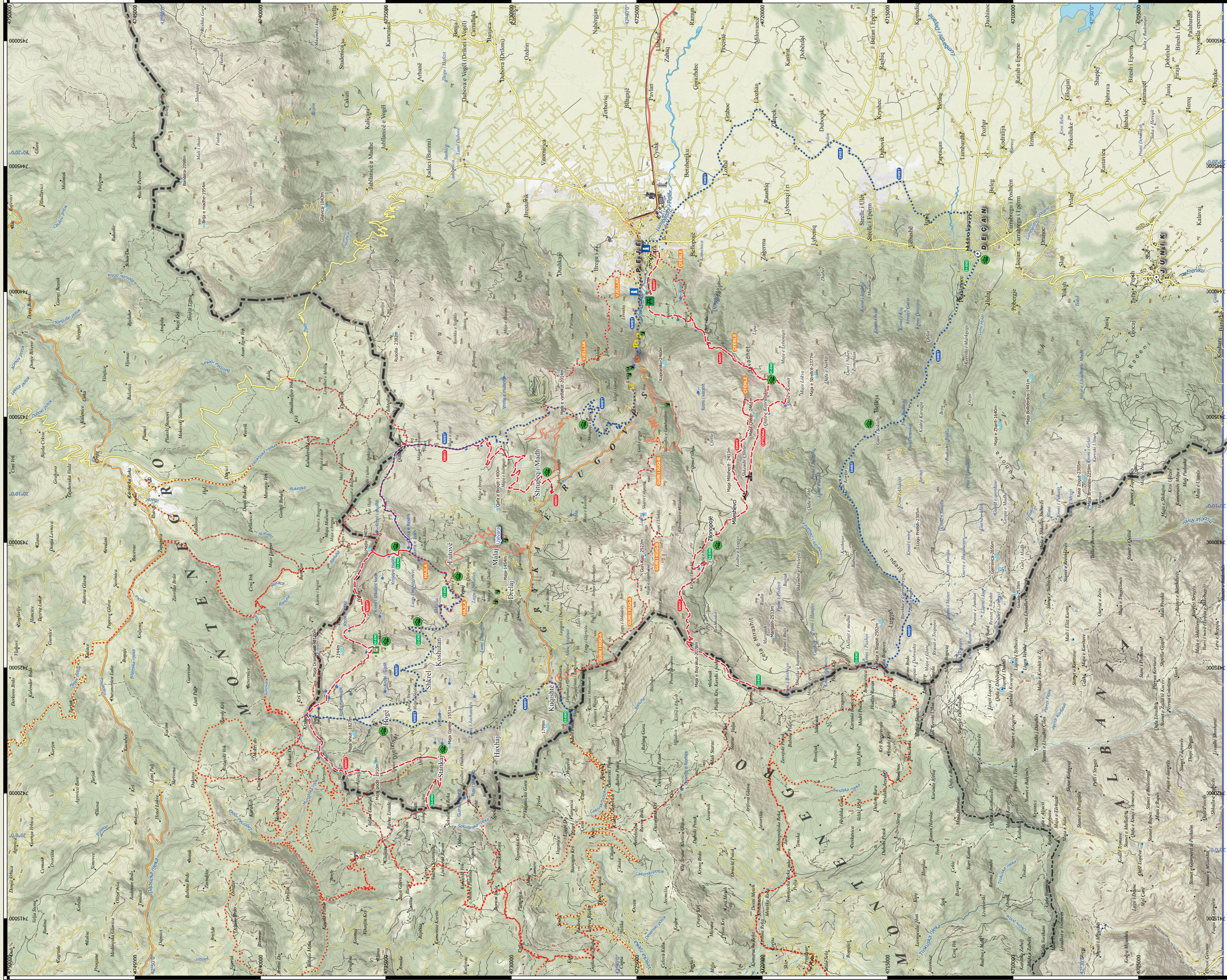


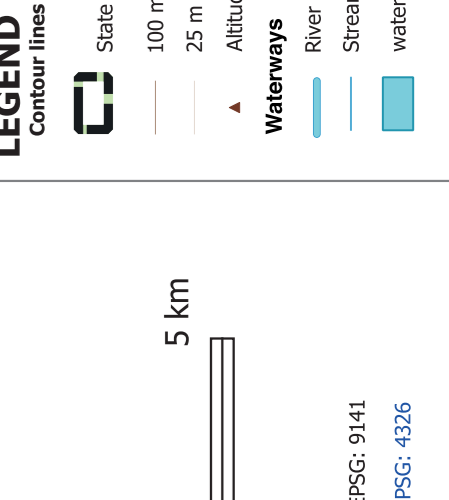





# ACCURSED MOUNTAINS EXQUISITE OUTDOOR DESTINATION



Coordinate Reference System:  
KOSOVAREF01J Balkan Zone 7  
WGS 84  
EPSG: 9141  
EPSG: 4326



Contour lines	
	State border
	100 m
	25 m
Waterways	
	River
	Stream
	water bodies
Roadways	
	Railway
	primary road
	secondary road
	tertiary road
	minor road
	track
	path
Outdoor Activities	
	New Hiking Trails
	Peak trails
	Cross-border trail continuation
	Existing trails
	ZTP line
	Via Ferrata
	Climbing site
Waypoints	
	Water source
	Picnic area
	Mountain range
	Mountain Peak
	Monument
	Shelter and Info board
	Tourism Information
Hiking & Biking Trails	
	North to West Hiking Trail
	South to West Hiking Trail
	North to West Biking Trail
	South to West Biking Trail
	Peak Trails
	Stage end point



Implemented by:  
Komune Peja  
MNE-KOS  
COOPERATION PROGRAMME  
MONTENEGRO-ROSDOVO 2014-2020

